











Proposed Waterworth Park Development

Map C: Alternative Layout with bike track

LEGEND

-  Park boundary
-  Existing vegetation
-  Proposed revegetation boundary (approx)
-  Proposed touch football fields (accepted)
-  Adjusted touch football field positions
-  Existing cycle paths
-  Possible cycle paths
-  Existing walking paths and routes
-  Proposed walking route
-  Creek access for fishing

